


In an emergency dial 000 (Triple Zero) for police, fire and ambulance. Call 000 and quote EMERGENCY

- Let someone know where you are going, your route, and estimated return time.
- Check weather conditions before you leave.
- Wear appropriate clothing.
- Wear strong footwear.
- Carry water and some snacks.
- Stay on the track.
- Be Sun Smart, wear a hat, long-sleeve shirt, sunglasses and sunscreen.
- A small first aid kit can come in handy.

Walker Safety - Checklist

Harrietville Tracks & Trails



Discover History & Nature

- WALKING
- CYCLING
- BUSH WALKING
- PICNIC
- FISHING
- TRAIL RUNNING
- ABORIGINAL HERITAGE
- GOLD MINING HERITAGE



Harrietville & Surrounds Tracks & Trails

For additional information see also:
www.parkweb.vic.gov.au
www.mthotham.com.au
www.walkhighcountry.com.au

Discover history and nature...

Harrietville has a long history of bushwalking and hiking. For many thousands of years aboriginals travelled to the high plains for trading, hunting and ceremonial purposes. With the discovery of gold in 1852, gold miners followed their tracks, crossing between the Ovens and Gippsland goldfields. Some of these routes then became stock routes for cattle accessing the mountain plains. From the 1880s, both winter and summer tourists began to appreciate the natural values of the high country, with many of these earlier tracks becoming bushwalking tracks and trails.

Today, Harrietville offers many opportunities to explore a diverse and vibrant ecological landscape, a landscape that is also intimately connected to the unique human history of the area. From Traditional Owners, gold miners, cattle graziers and even pioneering tourists, all relied upon, and had special connections to this environment.



Bungalow Spur walking track cutters, c1906. Harrietville Historical Society collection

Alpine National Park - Hikes from Harrietville

Harrietville is a great starting point to access a number of hikes into the Alpine National Park, Victoria's largest national park. Several walking tracks access Mt Feathertop, Victoria's second highest mountain and one of the most popular alpine walking tracks in the State.

Bungalow Spur Walking Track to Mt Feathertop

Distance: 22km return, duration 8hrs approx. Grade 4, bushwalking experience required. Formed, very steep track with some obstacles. Sign posted. This track steeply ascends Bungalow Spur, accessing a number of routes into the alpine region, including Mount Feathertop, the Razorback Ridge and Mt Hotham.

Washington Ck / Bon Accord Spur Walking Tk

Distance: 24km return. Grade 2 & 4, some bushwalking experience required. Formed very steep track with some obstacles. Sign posted. The first section of the Bon Accord to Washington Ck (Grade 2, 4.7km one way), contours high above the East Branch of the Ovens River, along the course of an old mining water race. A pleasant walk with great views of the river and an ideal spot to pack your lunch. From Washington Ck the track steeply climbs Bon Accord Spur, accessing a number of routes into the alpine region, including Razorback Ridge, Mt Hotham, and Mt Feathertop.

North West Spur Track to Mt Feathertop

Distance 18km return. Grade 4, bushwalking and navigation experience required. Rough, not well-defined, very steep track with obstacles. Limited Signage. This less frequently used route to Mt Feathertop is rough and steep in places. Starting at Stony Creek, near the Trout Farm, cross the bridge and park vehicle. The domed MUMC Hut is 7km from the start of the walk. From here it is 2km to the summit of Feathertop.

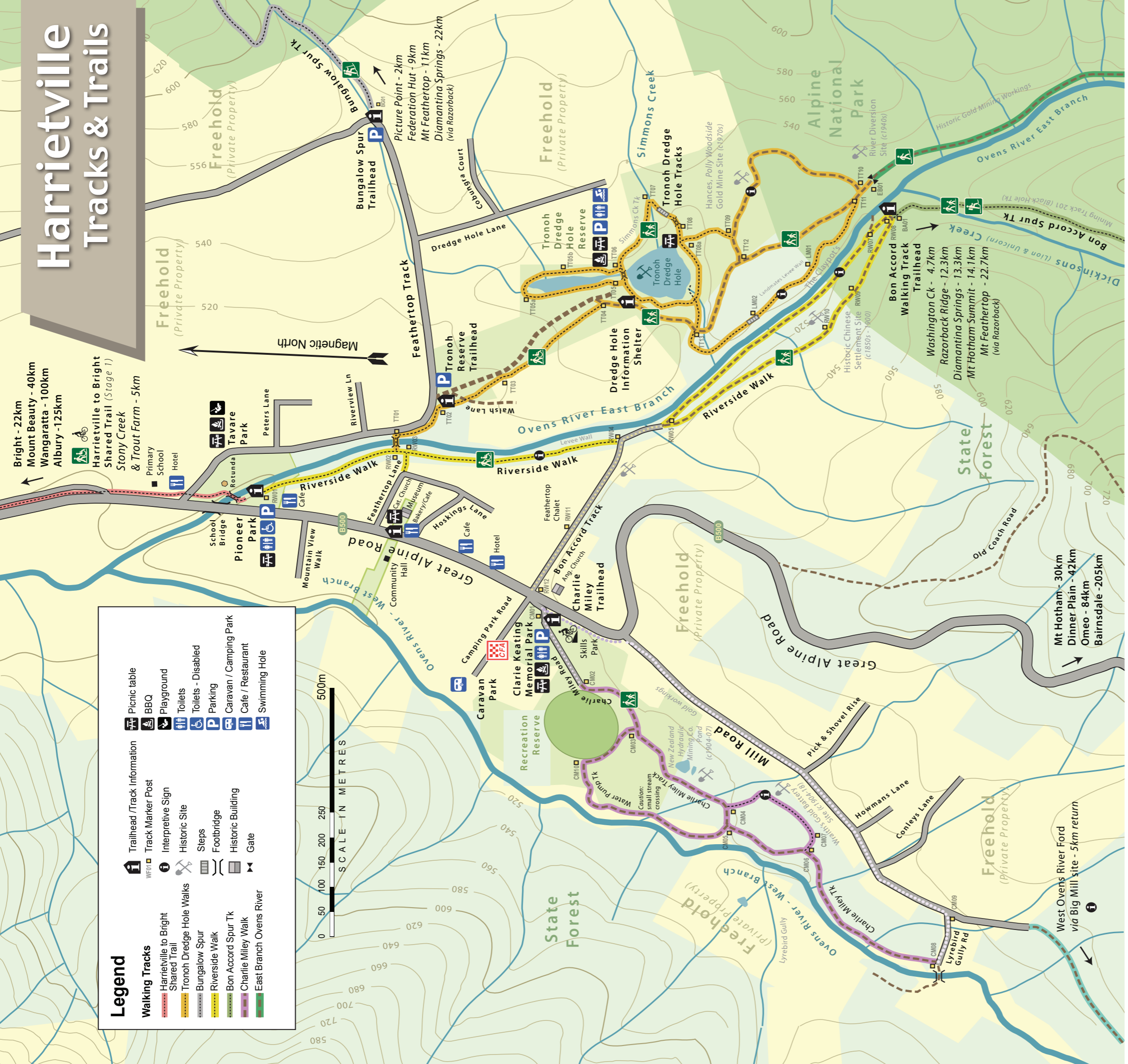
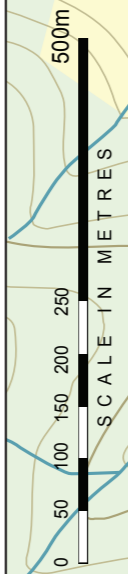
Mt Feathertop track cutters, c1914. Museums Victoria collection



Harrietville Tracks & Trails

Legend

	Walking Tracks		Trailhead / Track Information
	Harrietville to Bright Shared Trail		Track Marker Post
	Tronoh Dredge Hole Walks		Interpretive Sign
	Bungalow Spur		Historic Site
	Riverside Walk		Steps
	Bon Accord Spur Tk		Footbridge
	Charlie Miley Walk		Historic Building
	East Branch Owens River		Gate
	Picnic table		BBQ
	Playground		Toilets
	Toilets - Disabled		Caravan / Camping Park
	Cafe / Restaurant		Swimming Hole



Township and Surrounds

Harrietville has a host of walking tracks around the township that offer locals and visitors a glimpse into the history and nature of the area. Trailhead information shelters at the beginning of each main track network provided more detail on walks, whilst interpretive signs highlight points of interest along the way.

Tronoh Lake Reserve Walking Tracks

Short distances. Grade 2, no bushwalking experience required. Well formed with some steps. Clearly sign posted.

A series of short walking tracks are found within the Reserve, weaving through native bush along the East Branch of the Owens River and around the dredge holes. Many historic and natural features can be found within the reserve, some of which have been highlighted by interpretive signs.

Dredge Hole Loop: Beginning at the Tronoh Dredge Hole car park, this loop is a pleasant stroll around the ponds left by the mammoth Tronoh dredge. There are several spots to picnic and a

pleasant fern-filled gully crossing Simmons Creek. This loop also links with Hance's Mine Tk, the East Owens River Tk, and Landmates Levee Wall Track.

Hance's Mine: A deep lead alluvial mine re-opened by Mr. Don Hance during the 1970s and 1980s. The workings mined gold-bearing alluvial gravels not able to be accessed by the bucket dredges.

Landmates Levee Wall Track: An earth bank constructed by the Tronoh Company to divert the course of the East Branch of the Owens River as part of the preparatory works associated with the Tronoh bucket dredge during the 1940s.

Riverside Walk

Short Distance: 0.5km, 15 minutes return. Long Distance: 1.6km, 45 minutes return. Grade 2, no bushwalking experience required. Well-formed track with no steps. Clearly sign posted. Start at Pioneer Park. For a short loop walk south along the East Branch of the Owens River to Featherhead Lane. Turn right and continue to the

Great Alpine Road and then turn right again back to Pioneer Park. For a longer loop continue along the Owens River to Bon Accord Track. This walk hugs the lower section of the East Branch of the Owens River and the start of the Bon Accord Walking Track. One of the many features is the site of an early Chinese mining settlement where as upwards of 100 men lived and worked gold deposits along the river for several decades from the 1860s.

Charlie Miley

Short Distance: 0.5km, time: 15 minutes return. Long Distance: 1.6km, time: 45 minutes return. Grade 2, no bushwalking experience required. Well-formed track with no steps. Clearly sign posted.

This track is named for local world champion axeman, Charlie Miley. Following the West Branch of the Owens River, the track passes early shallow alluvial workings of the Chinese miners. Thence over river flats later worked by hydraulic sluicing and bucket dredging. A short detour visits the site of a small waterwheel driven battery site operated by gold miner Henry Wraith during the early 1900s.



East Branch Owens River Track

Distance: 2.2km, return via the same route. Grade 3, bushwalking skills required. Summer, low-water level times only. River crossings. This track follows the course of a management vehicles track, along the East Branch of the Owens River. The river track finishes at the base of Champion Spur. The track has many river crossings and is prone to seasonal flood damage. Do not attempt to use this track if the river levels are high and water is moving swiftly!

Harrietville Shared Trail

Distance: 10km return, 2 hours. Grade 1, no bushwalking experience required. Sealed track with gentle hills and no steps. Clearly sign posted. The fully sealed track is suitable for walkers and cyclists of all abilities. Ride or walk this sealed track from Pioneer Park to Stony Creek, right by the local trout farm. The trail heads north, down the valley taking in farm and river views. Numerous spots to stop along the way and enjoy the beauty of the Upper Owens Valley.